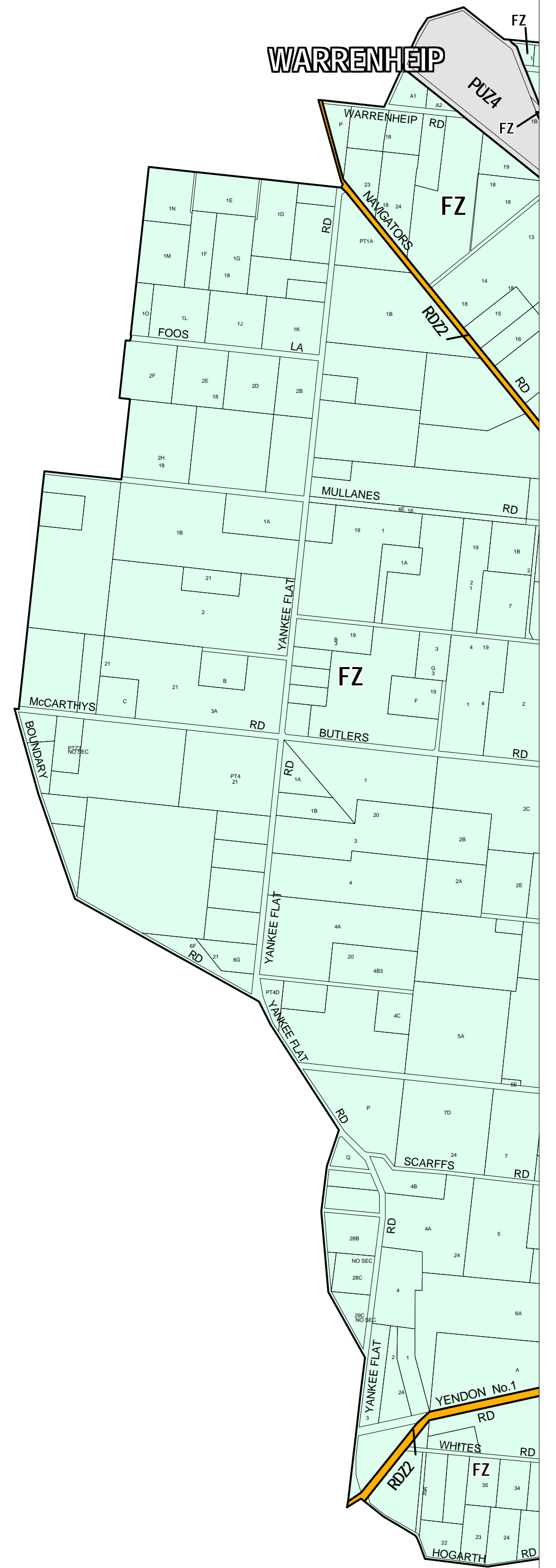


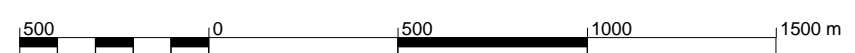
MOORABOOL PLANNING SCHEME - LOCAL PROVISION



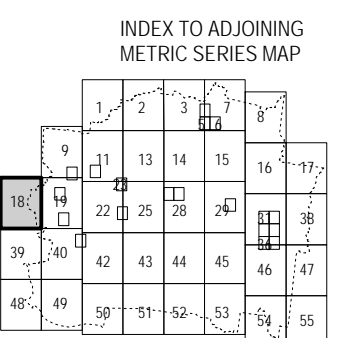
This publication is copyright. No part may be reproduced by any process except in accordance with the provisions of the Copyright Act. © State of Victoria.

This map should be read in conjunction with additional Planning Overlay Maps (if applicable) as indicated on the INDEX TO MAPS.

- Public Land**
- PUZ4 Public Use Zone - Transport
 - RDZ2 Road Zone - Category 2
- Rural**
- FZ Farming Zone



AUSTRALIAN MAP GRID ZONE 55



Printed: 9/7/2007

AMENDMENT C50