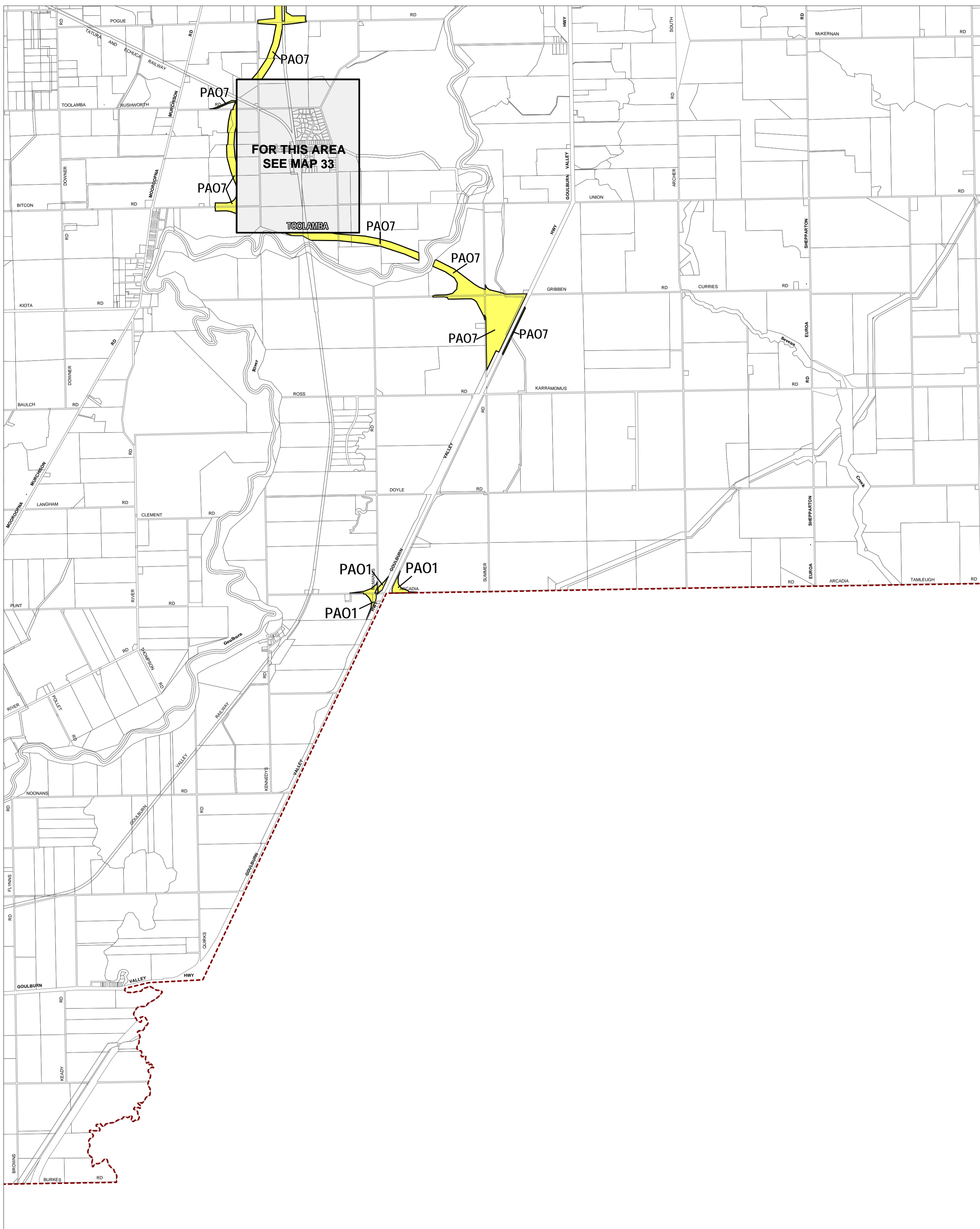
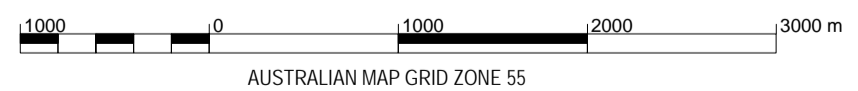


GREATER SHEPPARTON PLANNING SCHEME - LOCAL PROVISION

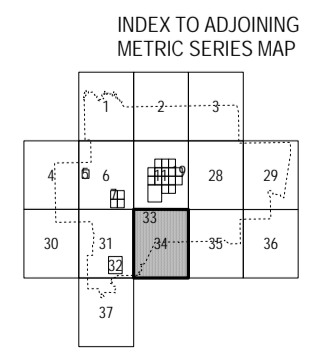


This publication is copyright. No part may be reproduced by any process except in accordance with the provisions of the Copyright Act. © State of Victoria. This map should be read in conjunction with additional Planning Overlay Maps (if applicable) as indicated on the INDEX TO MAPS.

Overlays	
	Public Acquisition Overlay 1
	Public Acquisition Overlay 7



AUSTRALIAN MAP GRID ZONE 55



Printed: 12/1/2012

AMENDMENT C122