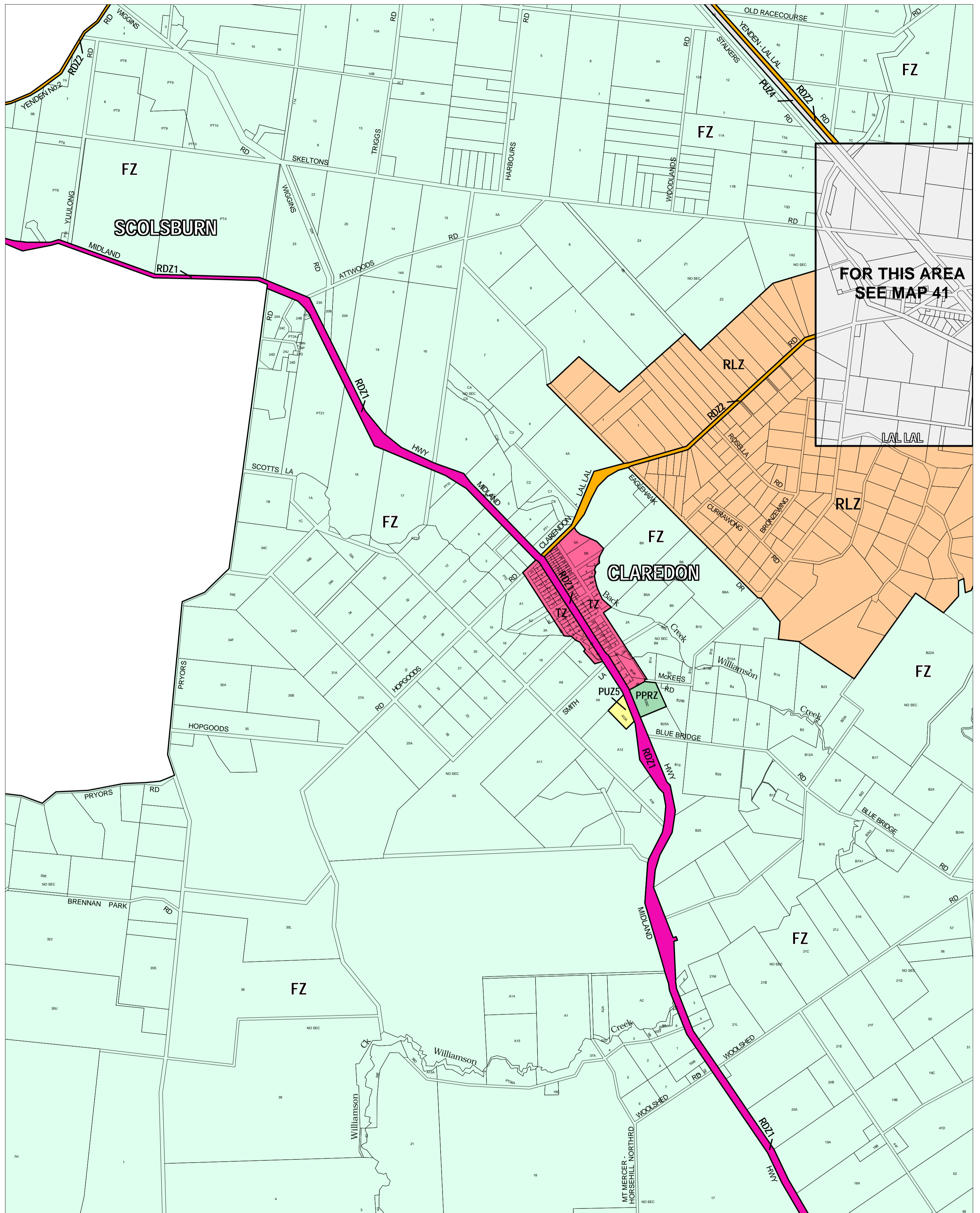


MOORABOOL PLANNING SCHEME - LOCAL PROVISION




FOR THIS AREA
SEE MAP 41

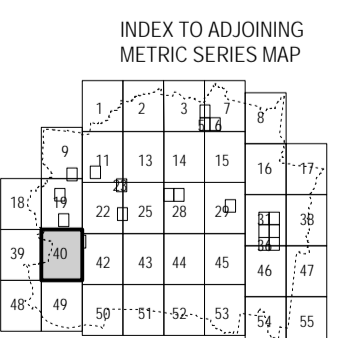
This publication is copyright. No part may be reproduced by any process except in accordance with the provisions of the Copyright Act. © State of Victoria.

This map should be read in conjunction with additional Planning Overlay Maps (if applicable) as indicated on the INDEX TO MAPS.

Public Land	Rural Living Zone
PPRZ Public Park And Recreation Zone	RLZ Rural Living Zone
PUZ5 Public Use Zone - Cemetery/Crematorium	
PUZ4 Public Use Zone - Transport	
RDZ1 Road Zone - Category 1	
RDZ2 Road Zone - Category 2	
Residential	
TZ Township Zone	
Rural	
FZ Farming Zone	



AUSTRALIAN MAP GRID ZONE 55



Printed: 9/7/2007

AMENDMENT C50