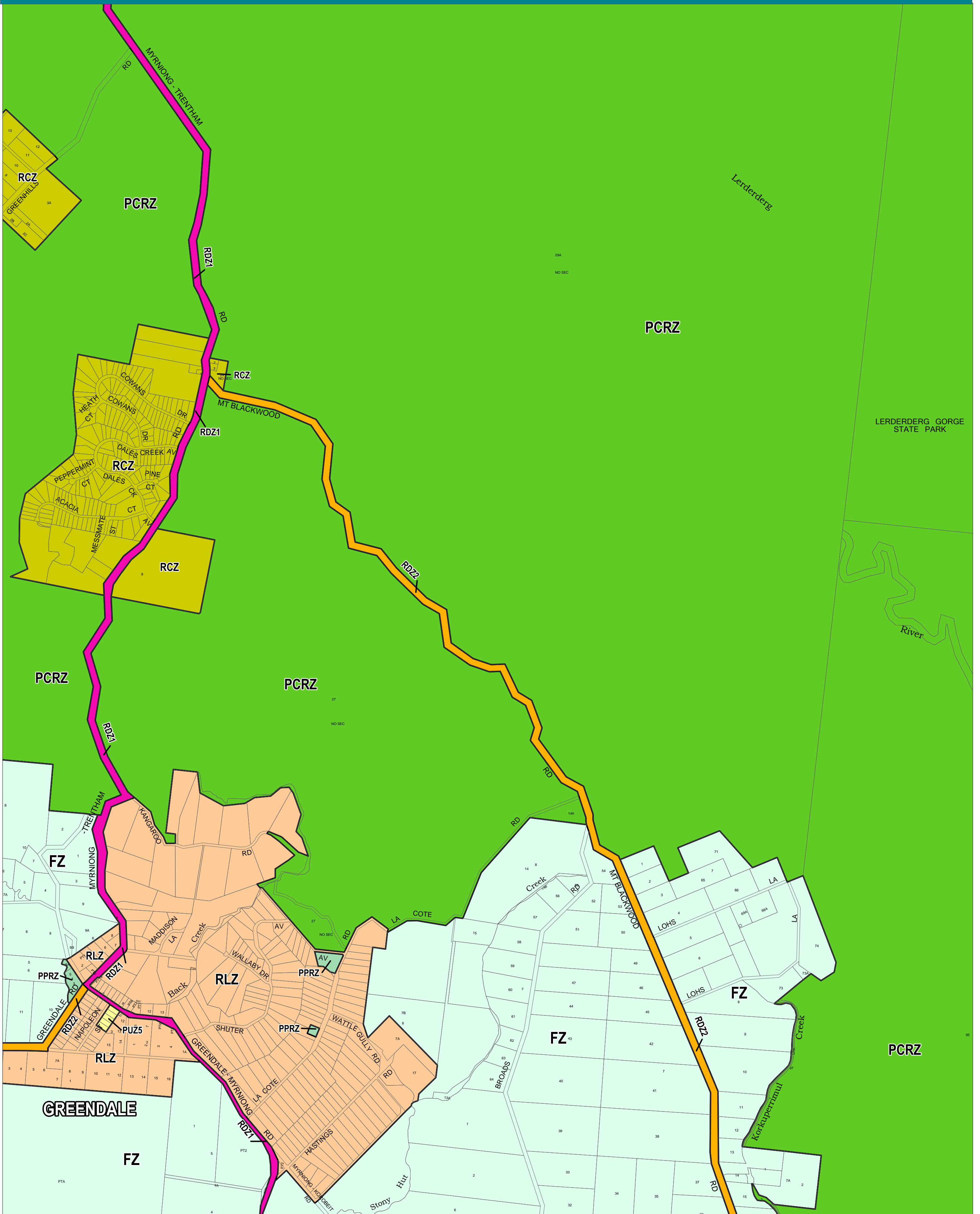
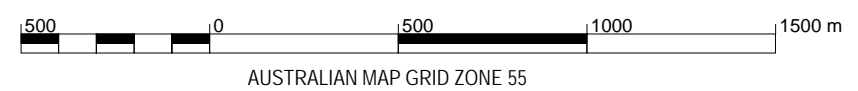


MOORABOOL PLANNING SCHEME - LOCAL PROVISION

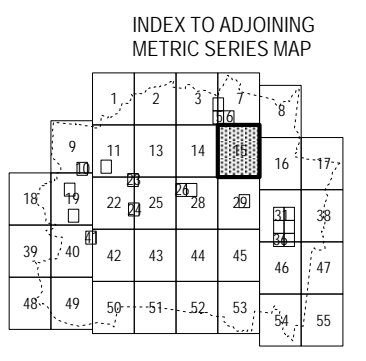


This publication is copyright. No part may be reproduced by any process except in accordance with the provisions of the Copyright Act. © State of Victoria.
 This map should be read in conjunction with additional Planning Overlay Maps (if applicable) as indicated on the INDEX TO MAPS.

- Public Land**
- Public Conservation And Resource Zone
 - Public Park And Recreation Zone
 - Public Use Zone - Cemetery/Crematorium
- Rural**
- Farming Zone
 - Rural Conservation Zone
 - Rural Living Zone



AUSTRALIAN MAP GRID ZONE 55
 PREPARED BY: Planning Mapping Services



Printed: 8/7/2016

AMENDMENT C70