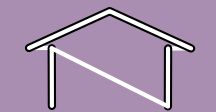
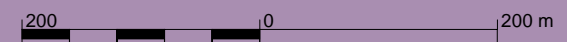


- Overlays**
- Incorporated Plan Overlay - Schedule 2
 - Incorporated Plan Overlay - Schedule 5

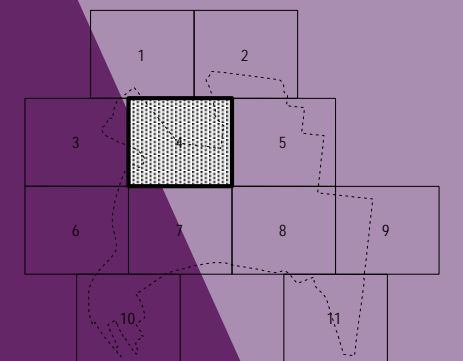
--- Municipal Boundary



PREPARED BY: Planning Mapping Services

VICTORIA State Government Environment, Land, Water and Planning

INDEX TO ADJOINING MAPS



Printed: 19/10/2017

AMENDMENT C190 (PART 1)

MAP No 4IPO