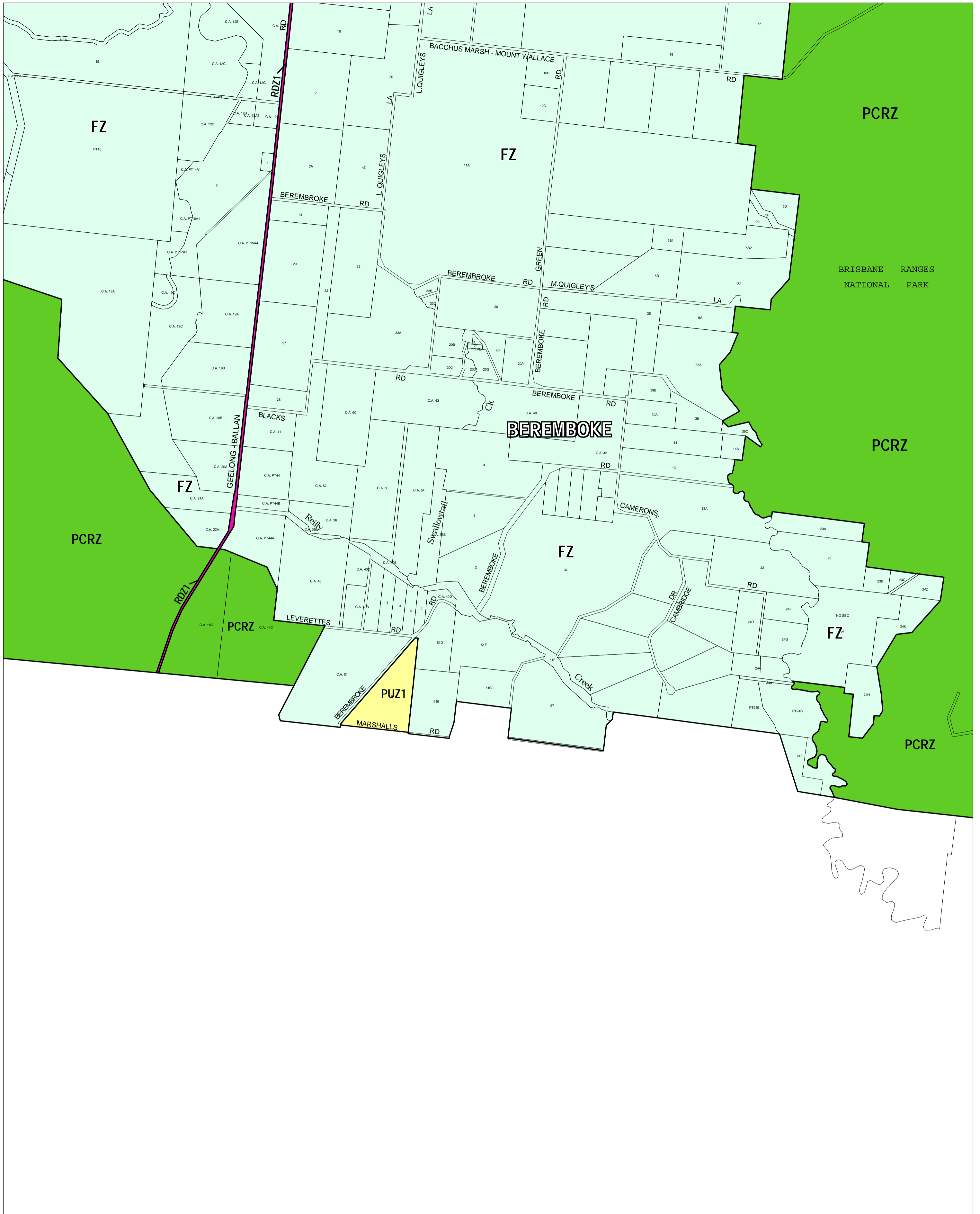



MOORABOOL PLANNING SCHEME - LOCAL PROVISION




This publication is copyright. No part may be reproduced by any process except in accordance with the provisions of the Copyright Act. © State of Victoria.

This map should be read in conjunction with additional Planning Overlay Maps (if applicable) as indicated on the INDEX TO MAPS.

- Public Land**
- Public Conservation And Resource Zone
- Public Use Zone - Service And Utility
- Road Zone - Category 1
- Rural**
- Farming Zone



AUSTRALIAN MAP GRID ZONE 55



Printed: 9/7/2007

AMENDMENT C50