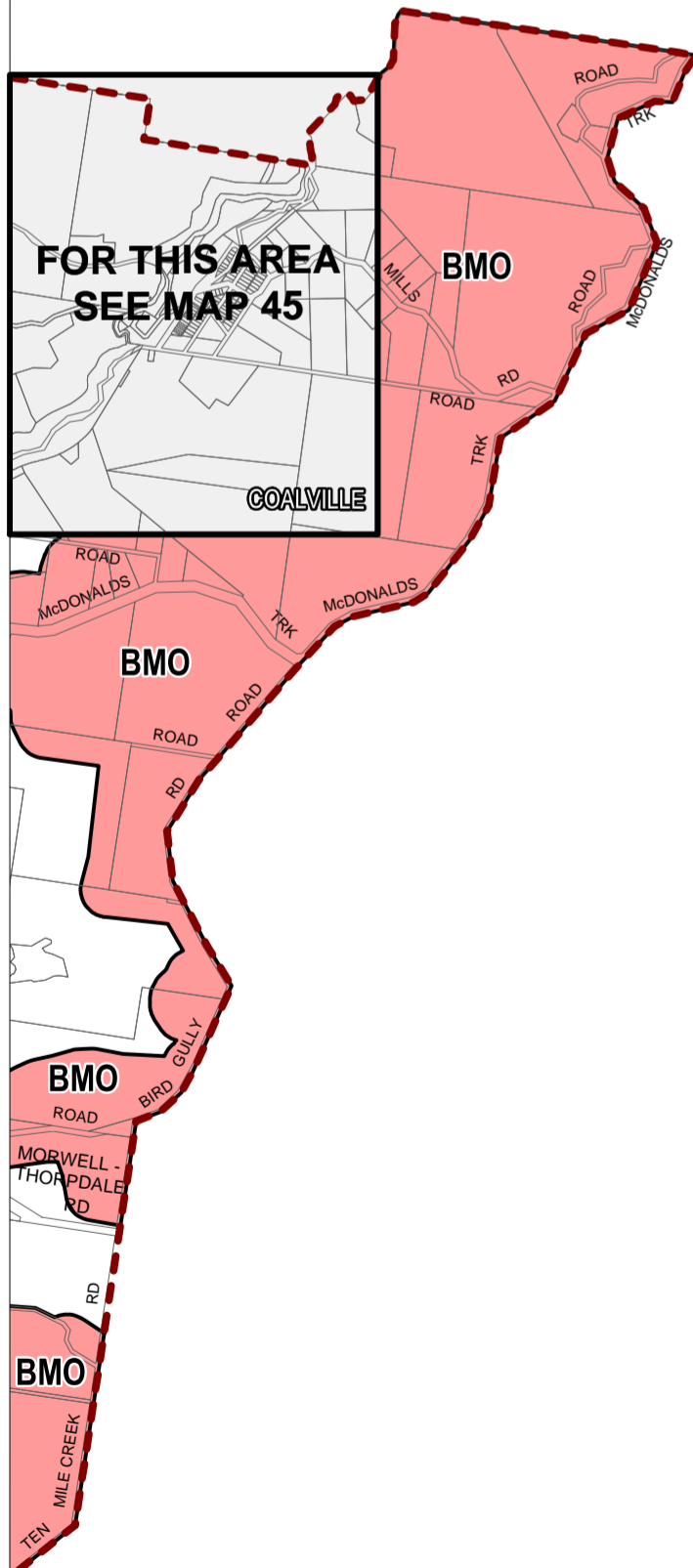
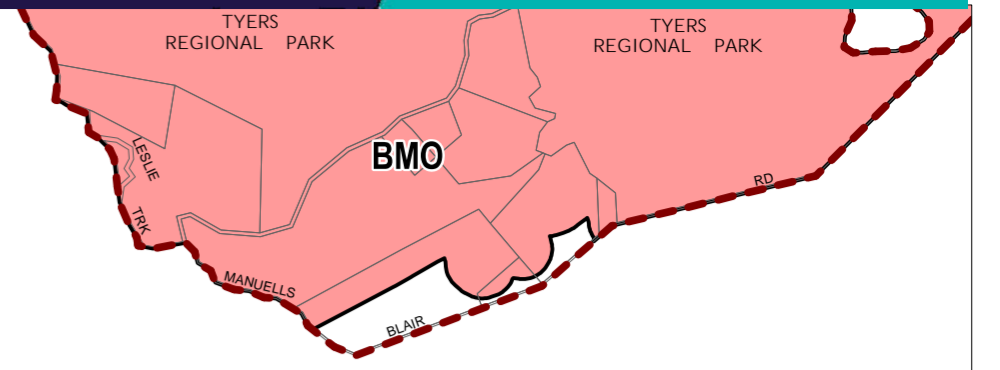
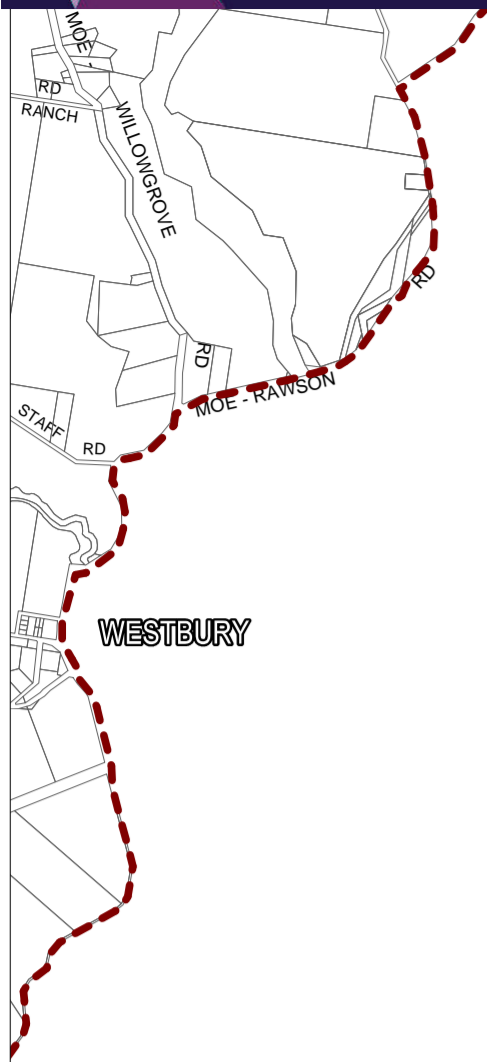


# BAW BAW PLANNING SCHEME - LOCAL PROVISION



This publication is copyright. No part may be reproduced by any process except in accordance with the provisions of the Copyright Act. © State of Victoria.

This map should be read in conjunction with additional Planning Overlay Maps (if applicable) as indicated on the INDEX TO MAPS.

**Overlays**  
 Bushfire Management Overlay

Municipal Boundary (If shown)

1000 0 1000 2000 3000 m

AUSTRALIAN MAP GRID ZONE 55

PREPARED BY: Planning Mapping Services



Printed: 28/2/2017

**AMENDMENT GC13**

**VICTORIA**  
State Government

Environment,  
Land, Water  
and Planning

INDEX TO ADJOINING SCHEME MAPS

