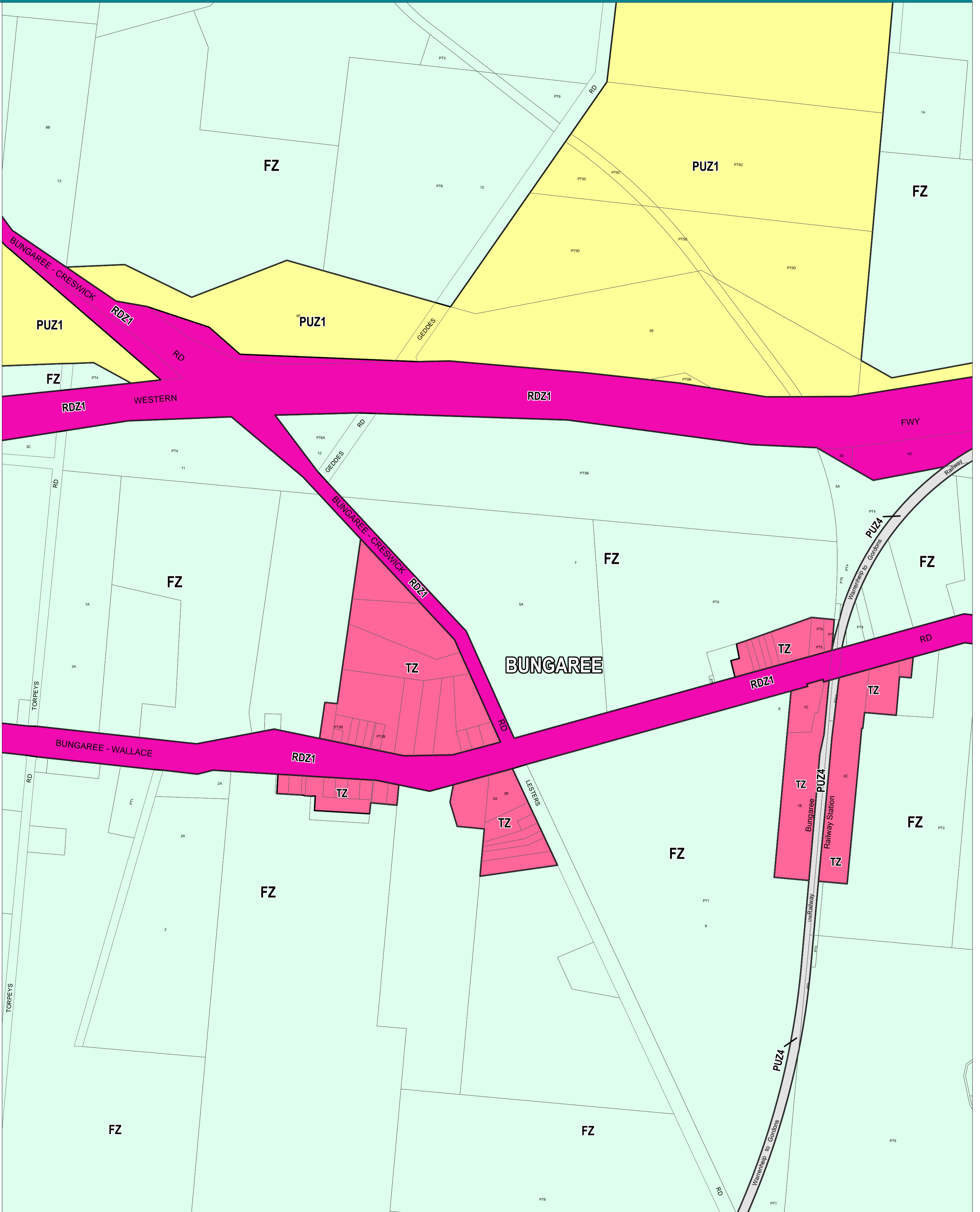


MOORABOOL PLANNING SCHEME - LOCAL PROVISION



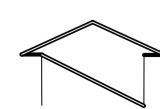
This publication is copyright. No part may be reproduced by any process except in accordance with the provisions of the Copyright Act. © State of Victoria. This map should be read in conjunction with additional Planning Overlay Maps (if applicable) as indicated on the INDEX TO MAPS.

- Public Land**
- PUZ1 Public Use Zone - Service And Utility
 - PUZ4 Public Use Zone - Transport
 - RDZ1 Road Zone - Category 1
- Residential**
- TZ Township Zone
- Rural**
- FZ Farming Zone



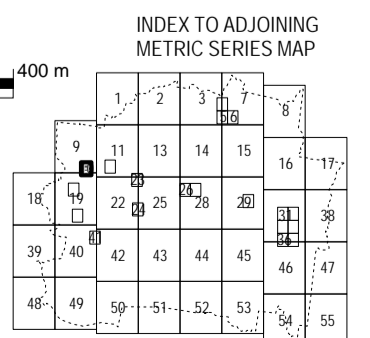
AUSTRALIAN MAP GRID ZONE 55

PREPARED BY: Planning Mapping Services



VICTORIA
State Government

Environment,
Land, Water
and Planning



Printed: 8/7/2016

AMENDMENT C70