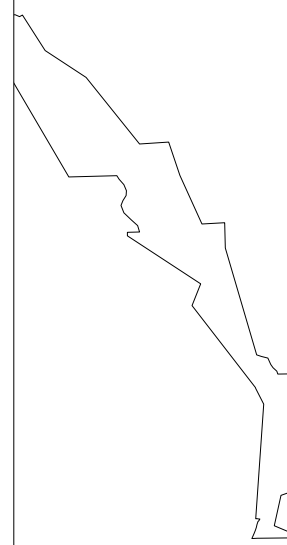
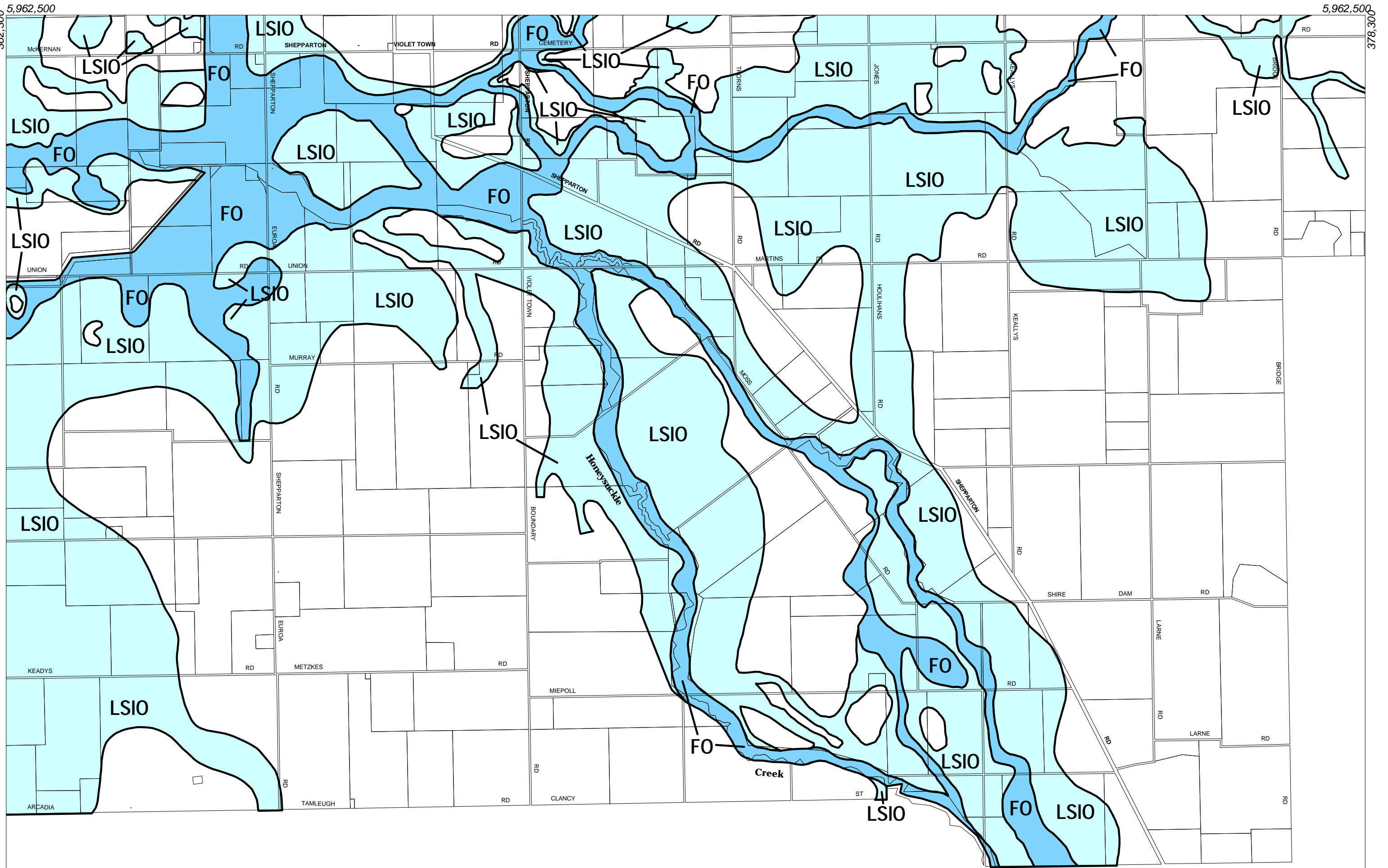


GREATER SHEPPARTON PLANNING SCHEME - LOCAL PROVISION

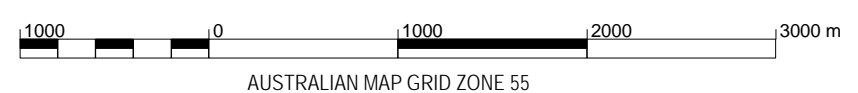


This publication is copyright. No part may be reproduced by any process except in accordance with the provisions of the Copyright Act. © State of Victoria.

This map should be read in conjunction with additional Planning Overlay Maps (if applicable) as indicated on the INDEX TO MAPS.

Overlays

- Floodway Overlay
- Land Subject To Inundation Overlay



AUSTRALIAN MAP GRID ZONE 55



Amendment C23 Part 1
Printed: 7/6/2004

