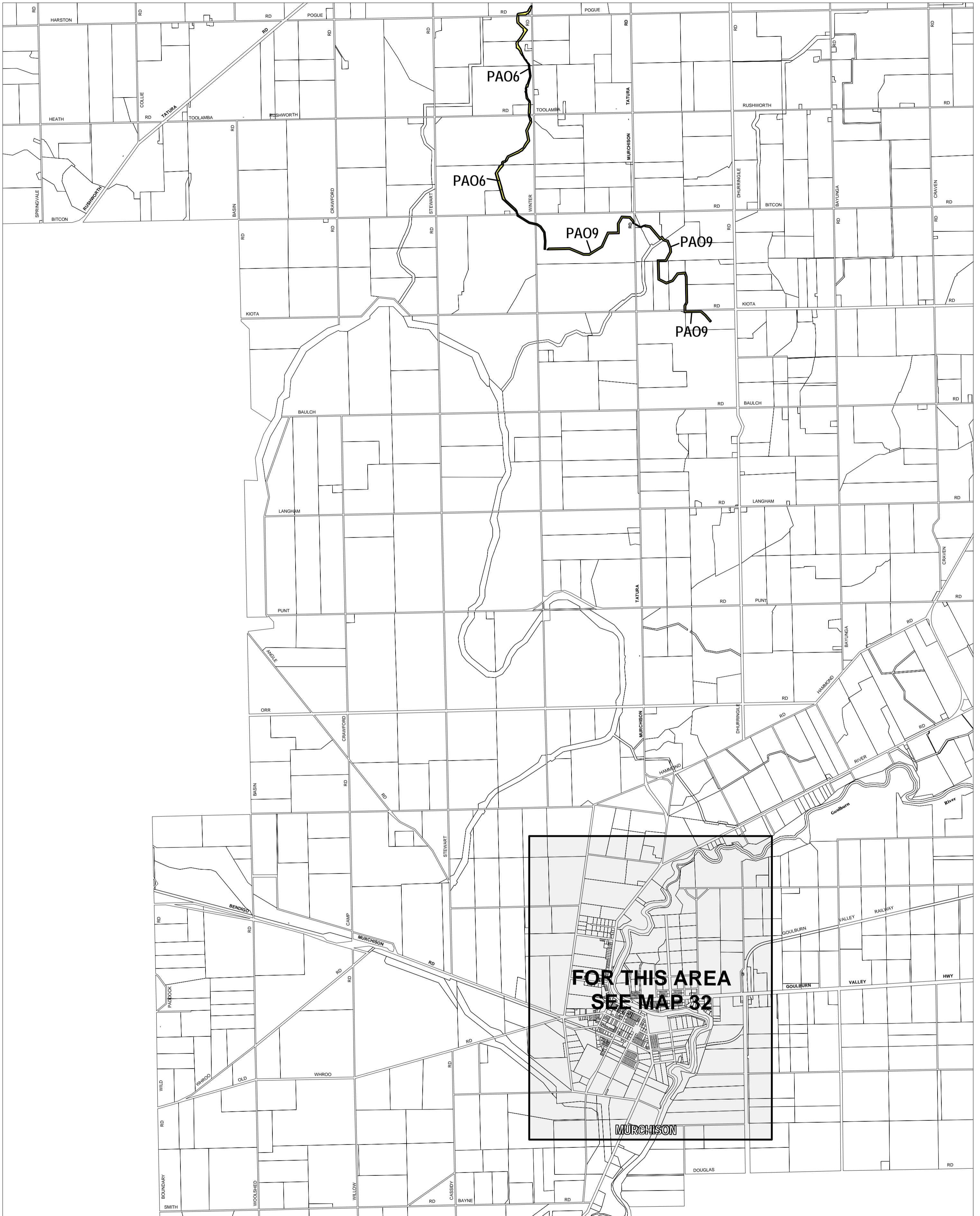


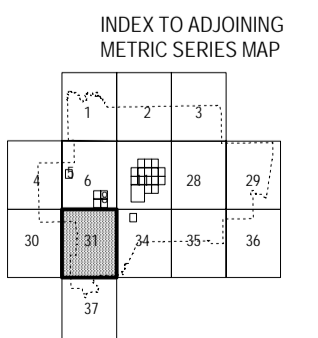
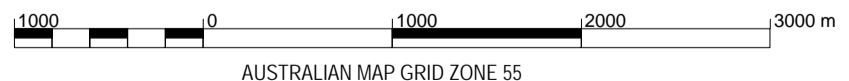
# GREATER SHEPPARTON PLANNING SCHEME - LOCAL PROVISION



This publication is copyright. No part may be reproduced by any process except in accordance with the provisions of the Copyright Act. © State of Victoria.

This map should be read in conjunction with additional Planning Overlay Maps (if applicable) as indicated on the INDEX TO MAPS.

**Overlays**  
 PAO6 Public Acquisition Overlay 6  
 PAO9 Public Acquisition Overlay 9



Printed: 24/4/2008

**AMENDMENT C85**