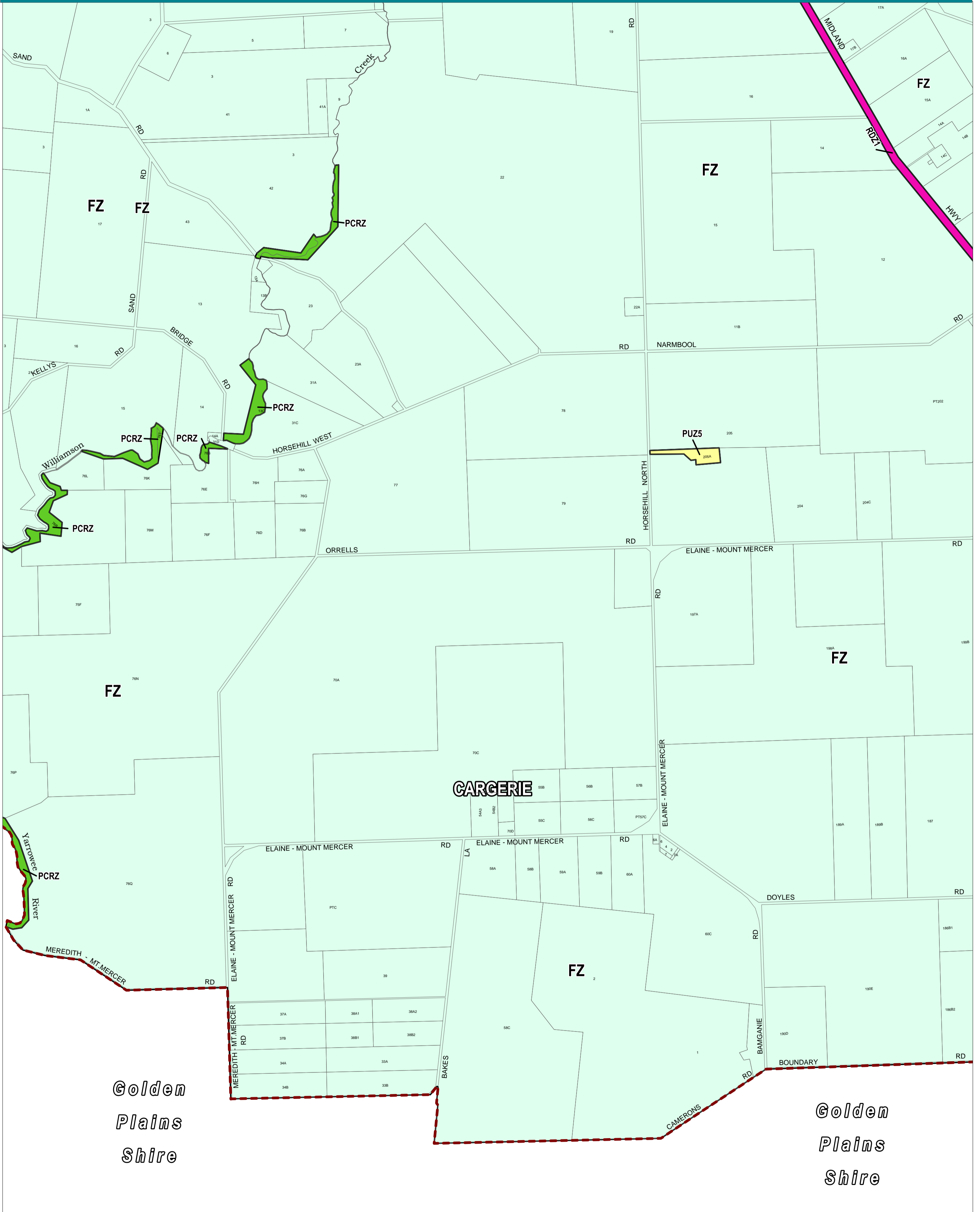
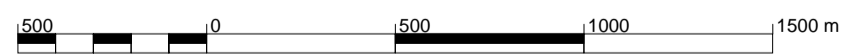


# MOORABOOL PLANNING SCHEME - LOCAL PROVISION



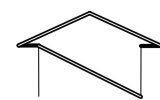
This publication is copyright. No part may be reproduced by any process except in accordance with the provisions of the Copyright Act. © State of Victoria. This map should be read in conjunction with additional Planning Overlay Maps (if applicable) as indicated on the INDEX TO MAPS.

- Public Land**
- Public Conservation And Resource Zone
  - Public Use Zone - Cemetery/crematorium
  - Road Zone - Category 1
- Rural**
- Farming Zone



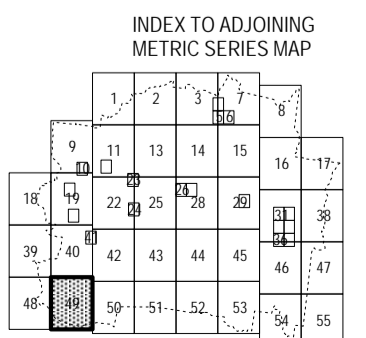
AUSTRALIAN MAP GRID ZONE 55

PREPARED BY: Planning Mapping Services



**VICTORIA**  
State Government

Environment,  
Land, Water  
and Planning



Printed: 8/7/2016

AMENDMENT C70