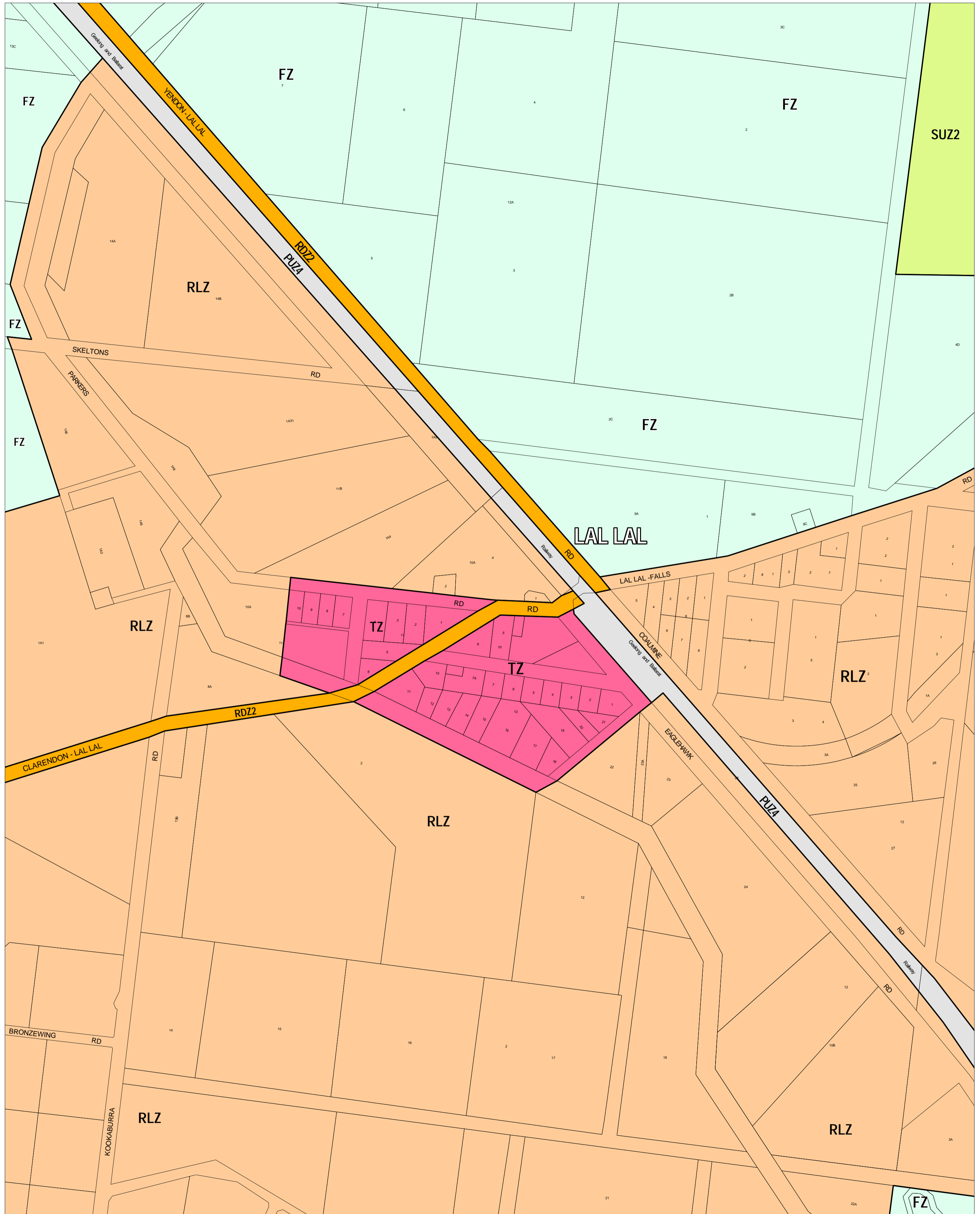


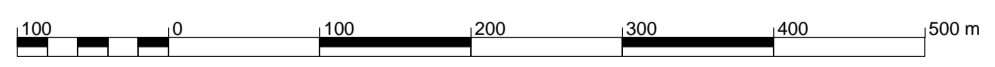
MOORABOOL PLANNING SCHEME - LOCAL PROVISION



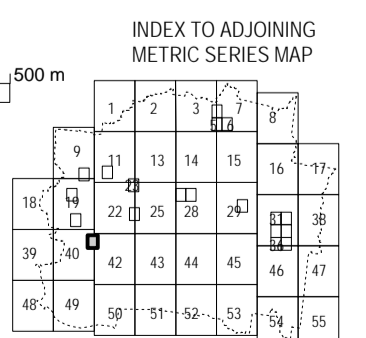
This publication is copyright. No part may be reproduced by any process except in accordance with the provisions of the Copyright Act. © State of Victoria.

This map should be read in conjunction with additional Planning Overlay Maps (if applicable) as indicated on the INDEX TO MAPS.

- Public Land**
- PUZA Public Use Zone - Transport
 - RDZ2 Road Zone - Category 2
- Residential**
- TZ Township Zone
- Rural**
- FZ Farming Zone
 - RLZ Rural Living Zone
- Special Purpose**
- SUZ2 Special Use Zone - Schedule 2



AUSTRALIAN MAP GRID ZONE 55



Printed: 9/7/2007

AMENDMENT C50