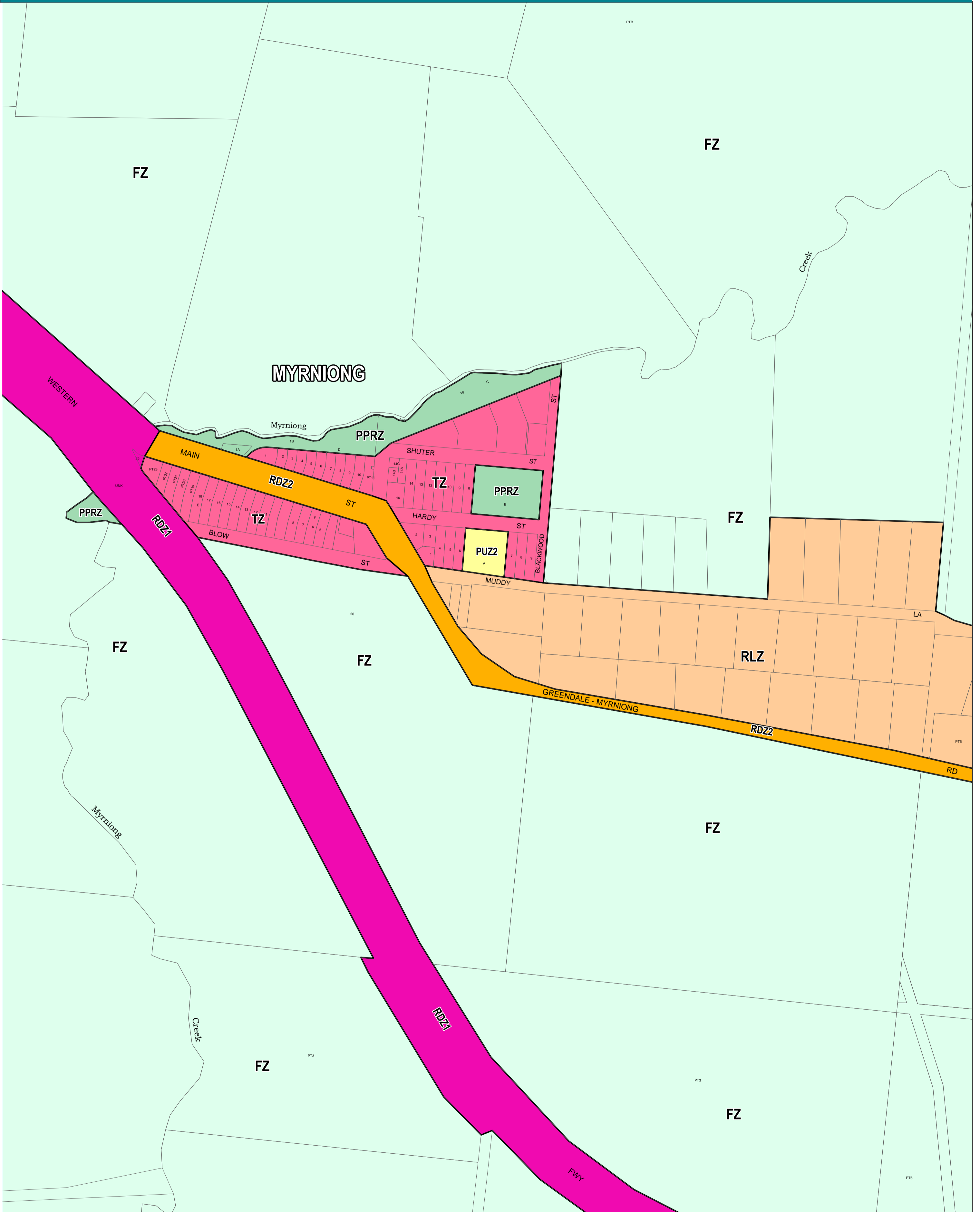



# MOORABOOL PLANNING SCHEME - LOCAL PROVISION



This publication is copyright. No part may be reproduced by any process except in accordance with the provisions of the Copyright Act. © State of Victoria.  
 This map should be read in conjunction with additional Planning Overlay Maps (if applicable) as indicated on the INDEX TO MAPS.

Public Land	
	Public Park And Recreation Zone
	Public Use Zone - Education
Roads	
	Road Zone - Category 1
	Road Zone - Category 2
Residential	
	Township Zone
Rural	
	Farming Zone
	Rural Living Zone

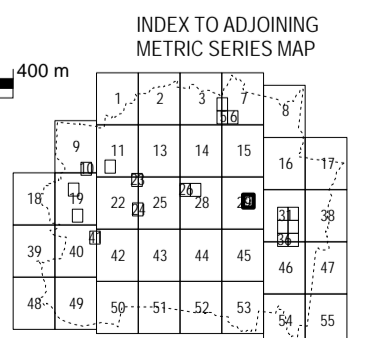


AUSTRALIAN MAP GRID ZONE 55

PREPARED BY: Planning Mapping Services



Environment,  
Land, Water  
and Planning



Printed: 8/7/2016

AMENDMENT C70